

ABC HEAT

Albuquerque - Bernalillo County Health Equity Assessment Tool

INFANT MORTALITY

ALBUQUERQUE AND BERNALILLO COUNTY HEAT COMMUNITIES

1990-2005

B. PATTERSON, T. SCHARMEN



33 COMMUNITIES OF ALBUQUERQUE

141 Census Tracts were aggregated into 33 'communities' representing coherent neighborhoods in the city of Albuquerque and surrounding county.

Social determinant and health outcome data was calculated for each of those 33 communities to produce most of these maps. Two maps present data at the elementary school level.

Future versions will explore using other definitions of communities, for example: coalitions of neighborhood associations, police beats, state representative districts, etc.

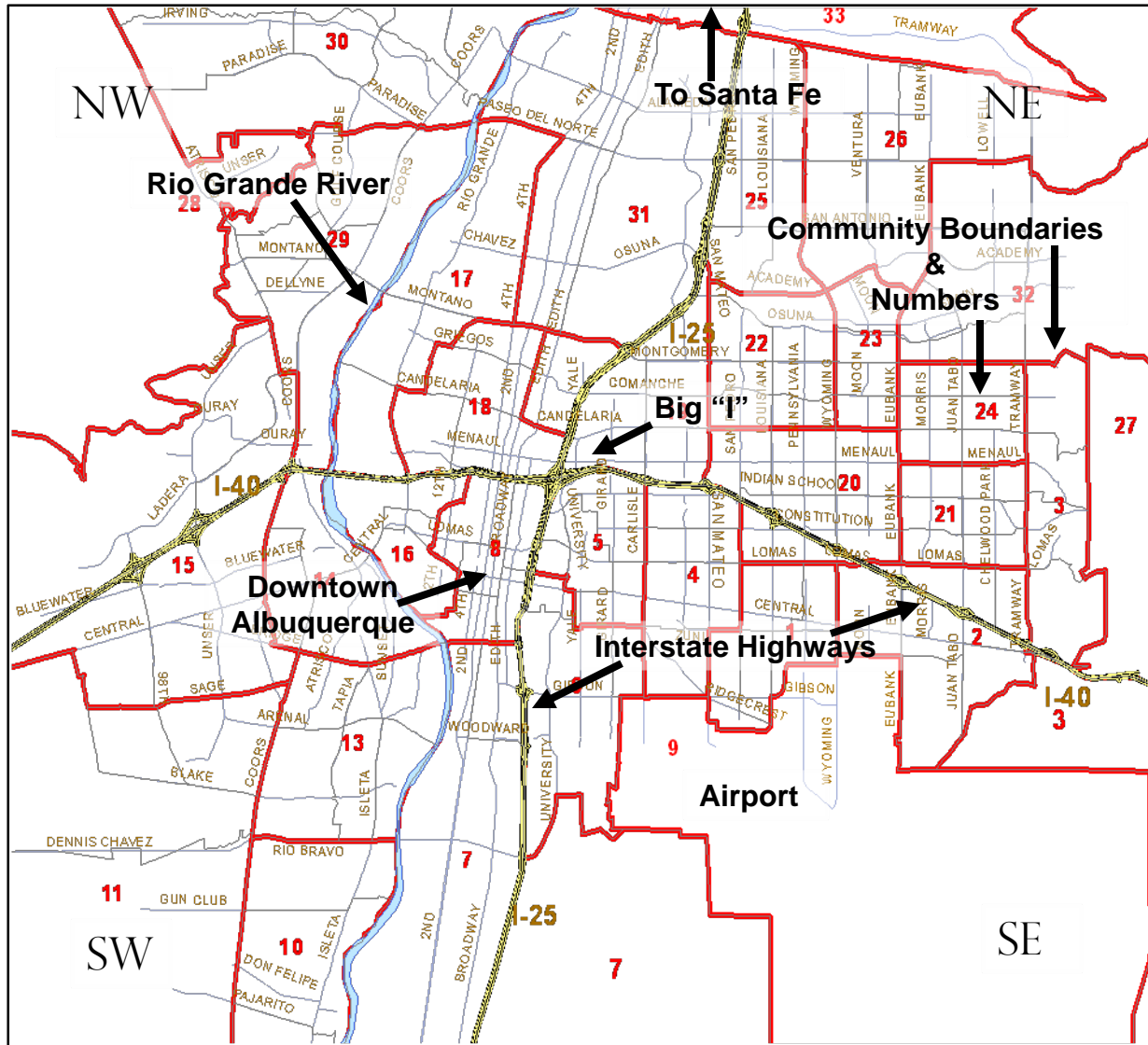
The table at right gives the names and codes for each of the 33 communities. Each name corresponds to a major intersection within the community. The adjacent map points out familiar landmarks in Albuquerque.

Input is appreciated regarding better ways to define the geography of your community.

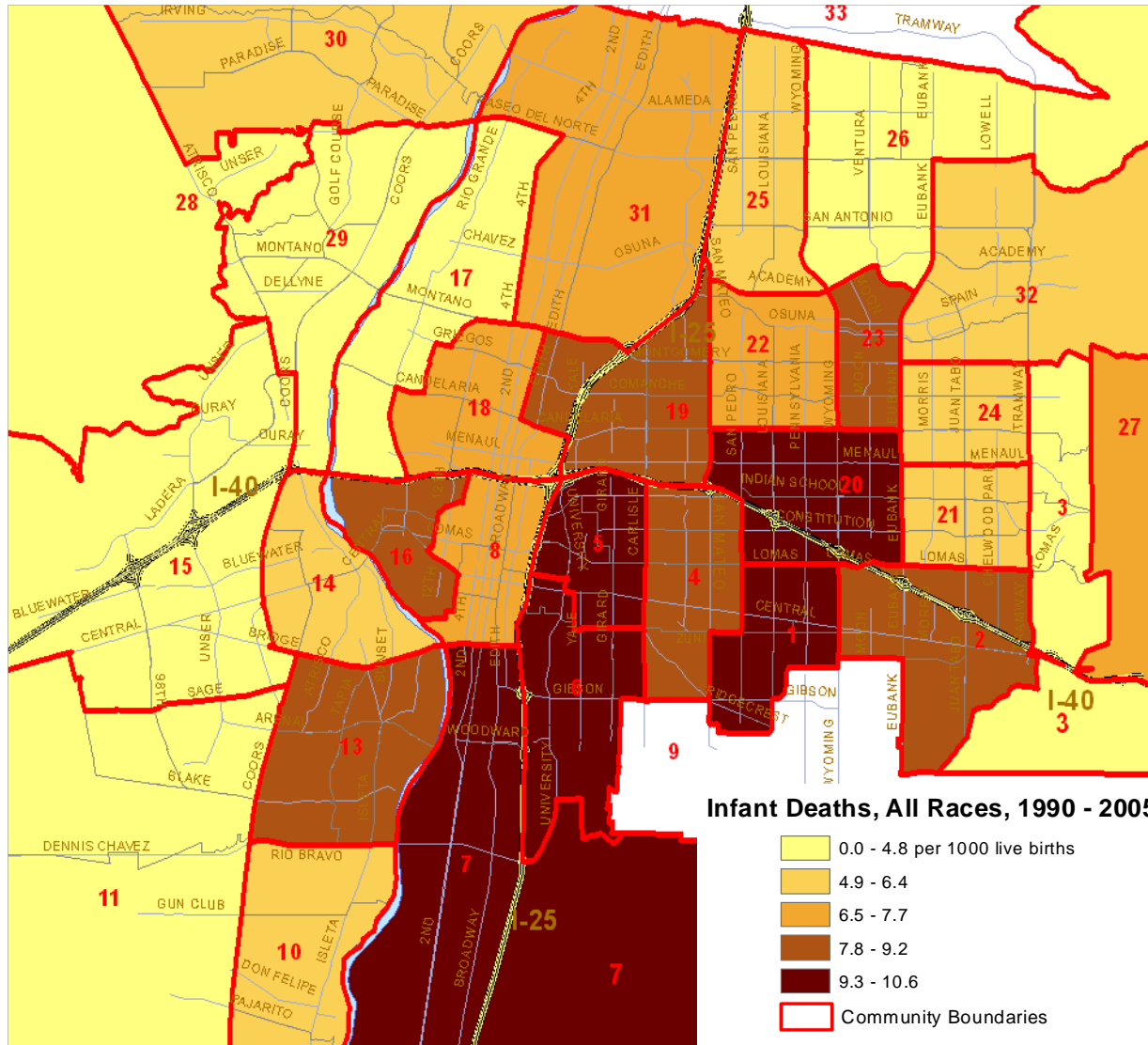
CODE	COMMUNITY NAME OR CROSS-STREET
1	CENTRAL - PENNSYLVANIA
2	CENTRAL - JUAN TABO
3	EAST GATEWAY
4	LOMAS - SAN MATEO
5	LOMAS - GIRARD
6	GIBSON - UNIVERSITY
7	RIO BRAVO - SECOND
8	LOMAS - BROADWAY
9	KIRTLAND AIR BASE*
10	ISLETA - GUN CLUB
11	CHAVEZ - NINETYEIGHT
12	ISLETA PUEBLO*
13	ARENAL - TAPIA
14	CENTRAL - COORS
15	CENTRAL - NINETYEIGHTH
16	CENTRAL - RIO GRANDE
17	MONTANO - RIO GRANDE
18	CANDELARIA - SECOND
19	COMANCHE - CARLYSLE
20	INDIAN SCHOOL - PENNSYLVANIA
21	INDIAN SCHOOL - JUAN TABO
22	MONTGOMERY - LOUISIANA
23	MONTGOMERY - MOON
24	COMANCHE - JUAN TABO
25	PASEO DEL NORTE - LOUISIANA
26	PASEO DEL NORTE - VENTURA
27	EAST MOUNTAIN
28	WEST COUNTY, LAGUNA PUEBLO*
29	MONTANO - COORS
30	IRVING - UNSER
31	ALAMEDA- EDITH
32	ACADEMY - TRAMWAY
33	SANDIA PUEBLO*

**Areas not represented on maps, or for which data is missing.*

HEAT COMMUNITIES, ALBUQUERQUE, NM



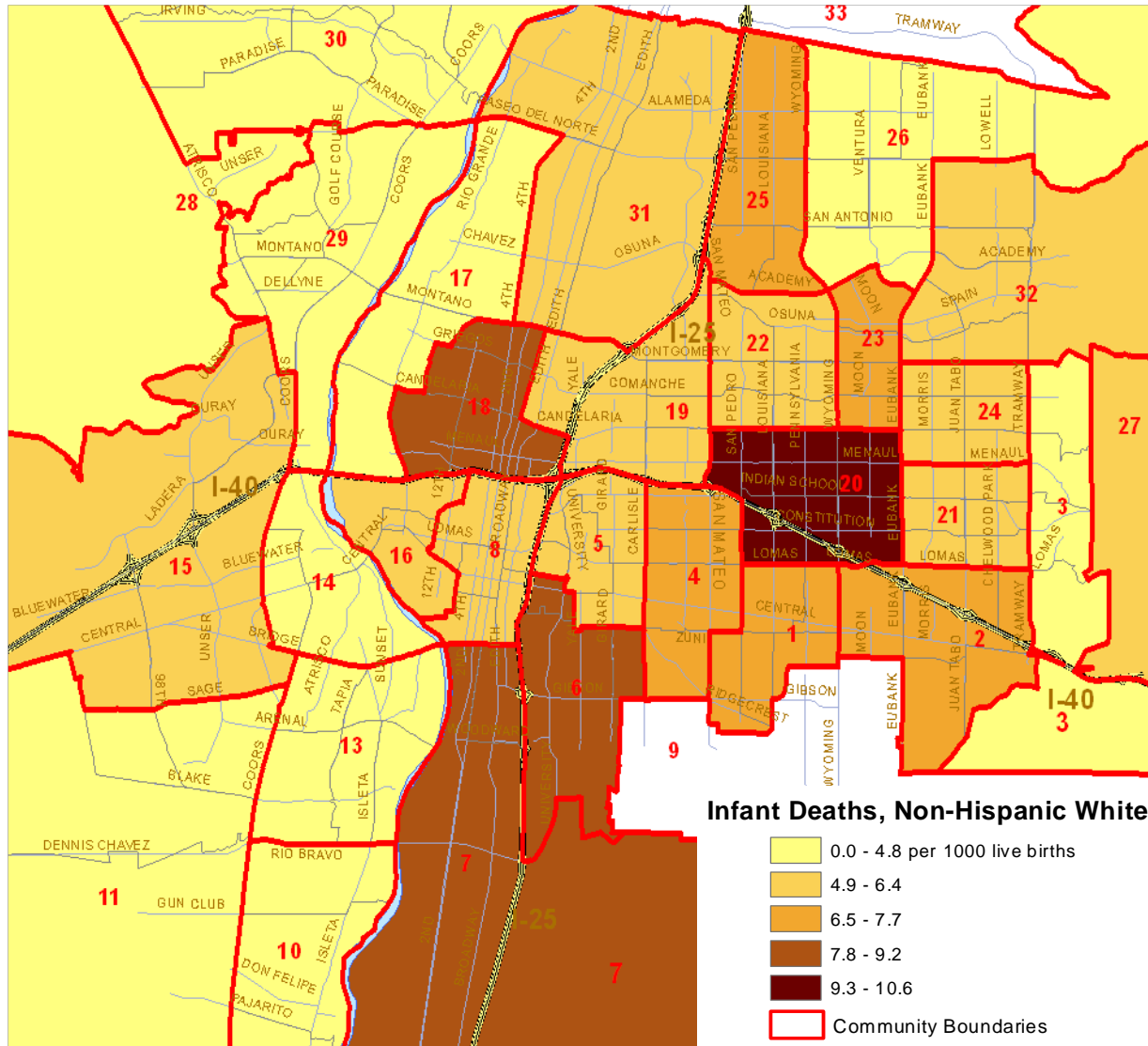
INFANT MORTALITY



PLACE MATTERS – ABC HEAT
 Years 1990 through 2005, N = 934

Source: NMDOH, BVRHS

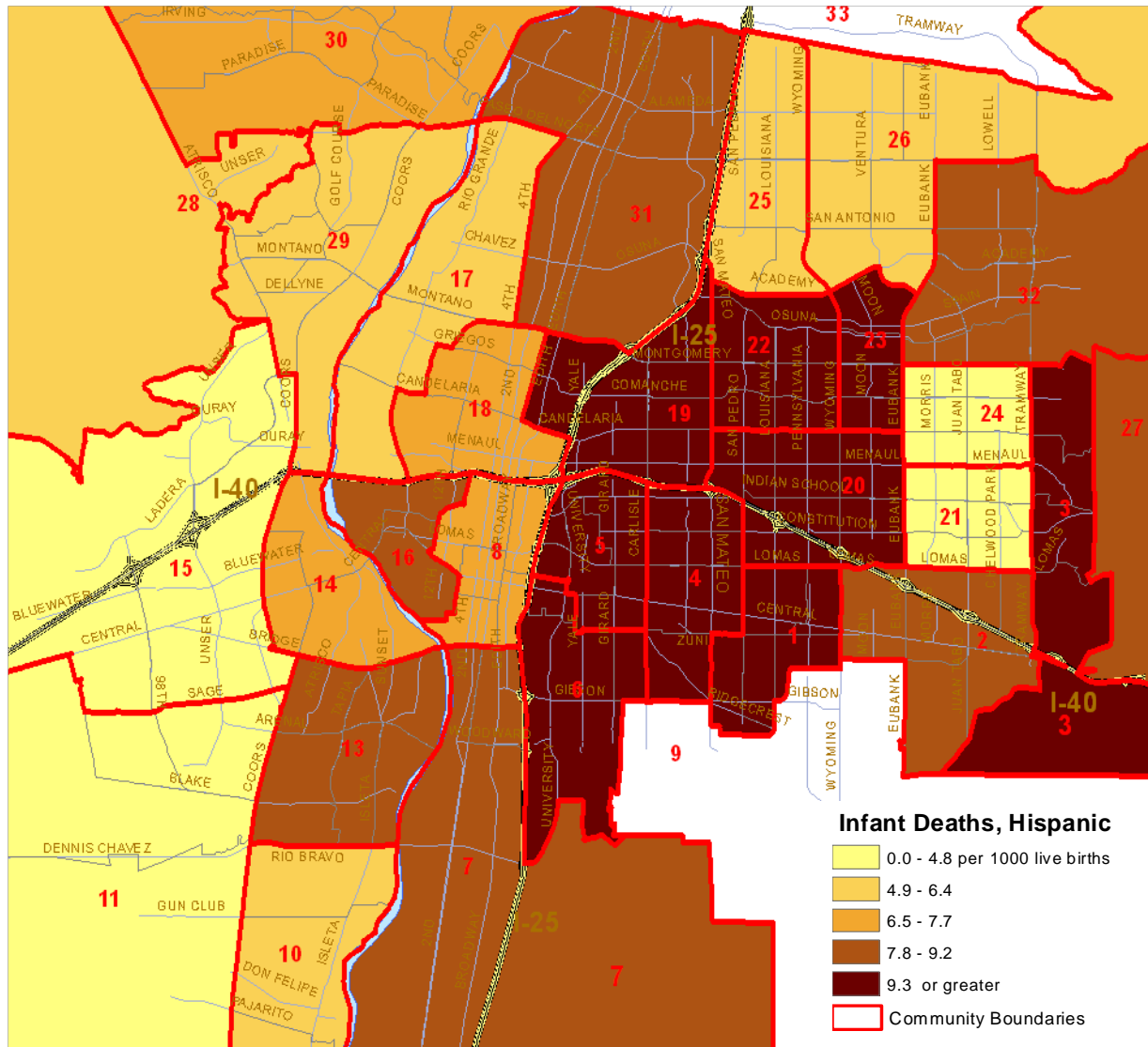
WHITES, INFANT MORTALITY



PLACE MATTERS – ABC HEAT
 Years 1990 through 2005, N = 291

Source: NMDOH, BVRHS

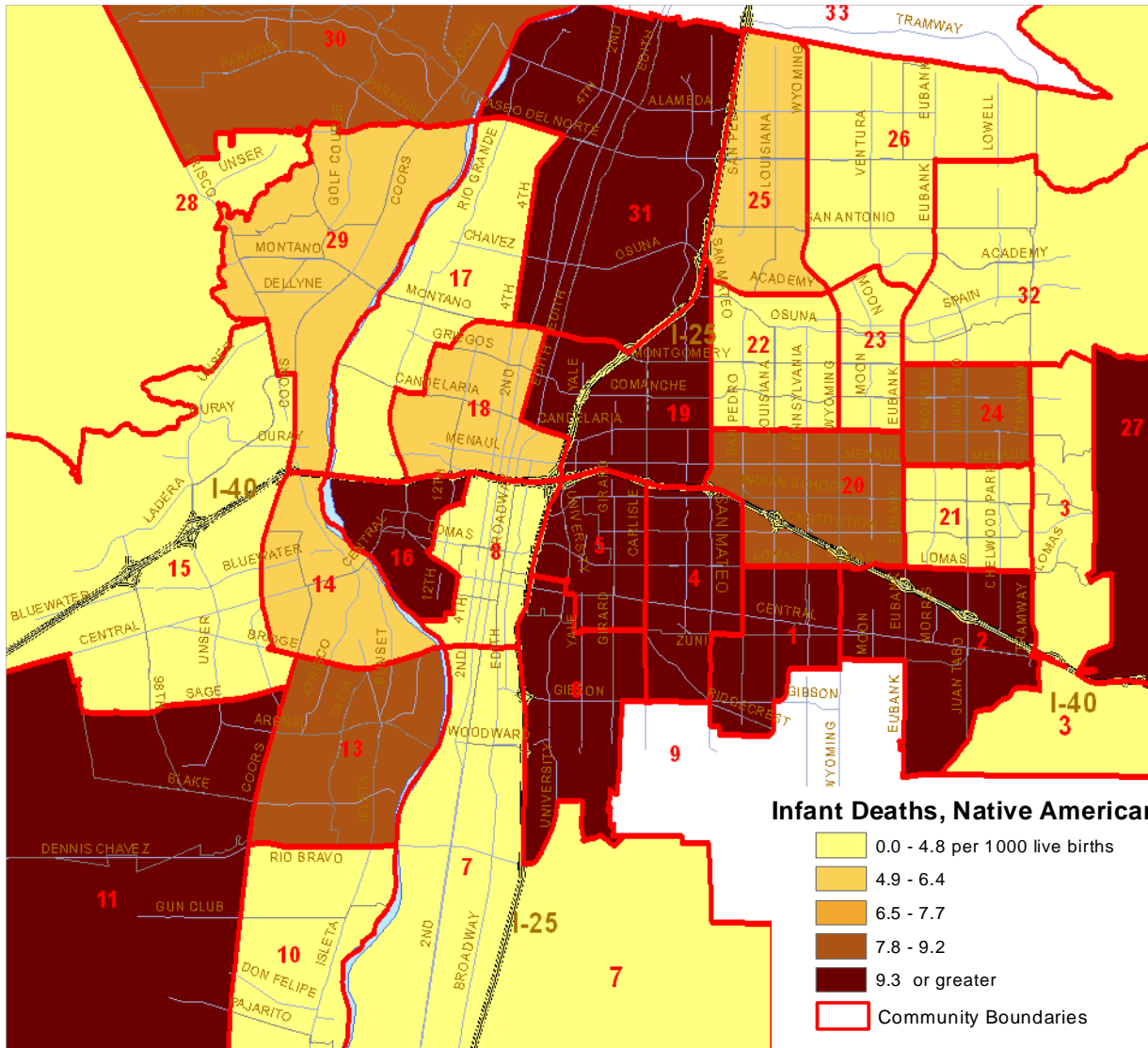
HISPANICS, INFANT MORTALITY



PLACE MATTERS – ABC HEAT
 Years 1990 through 2005, N = 506

Source: NMDOH, BVRHS

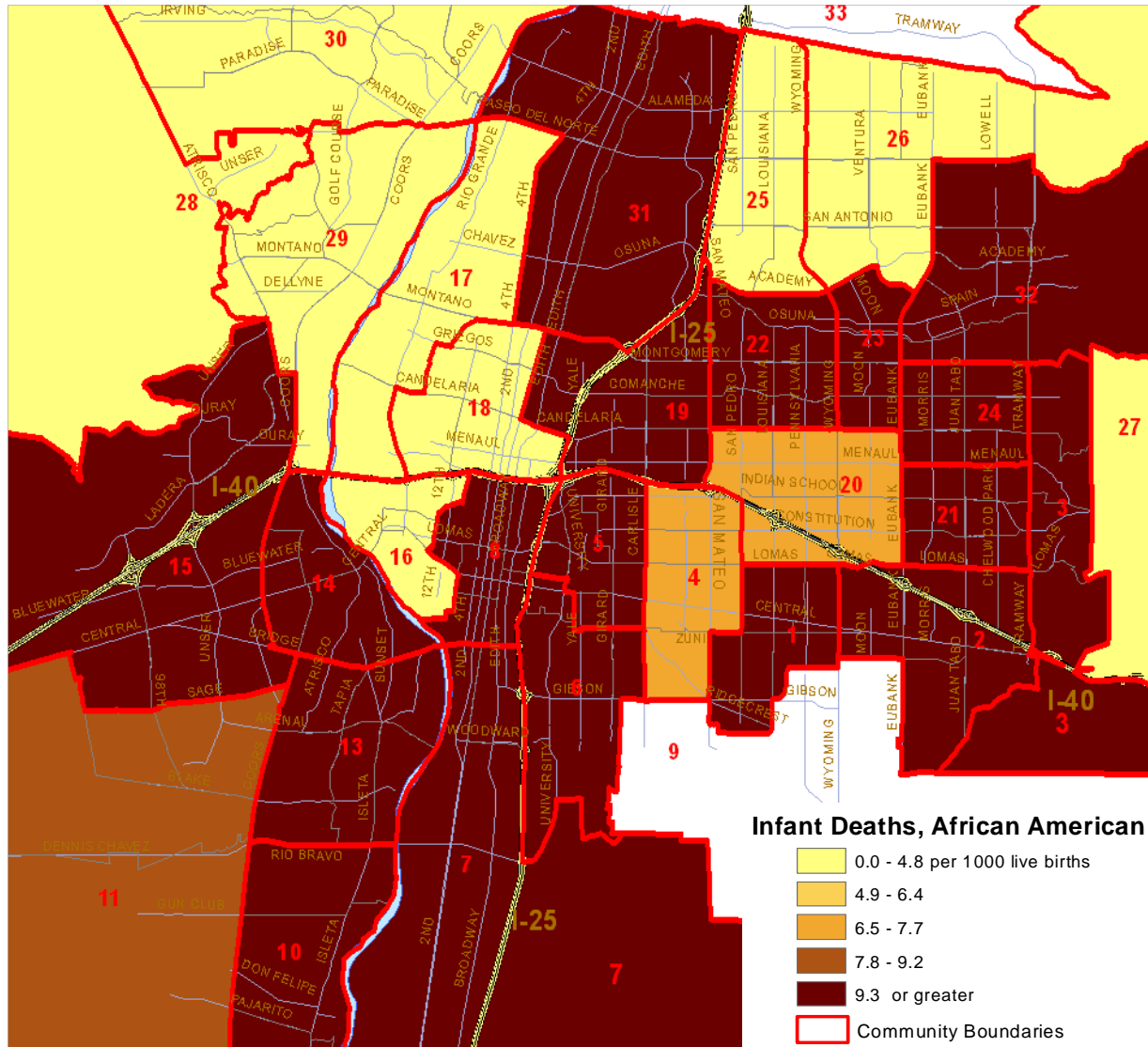
NATIVE AMERICANS, INFANT MORTALITY



PLACE MATTERS – ABC HEAT
 Years 1990 through 2005, N = 62

Source: NMDOH, BVRHS

AFRICAN AMERICANS, INFANT MORTALITY

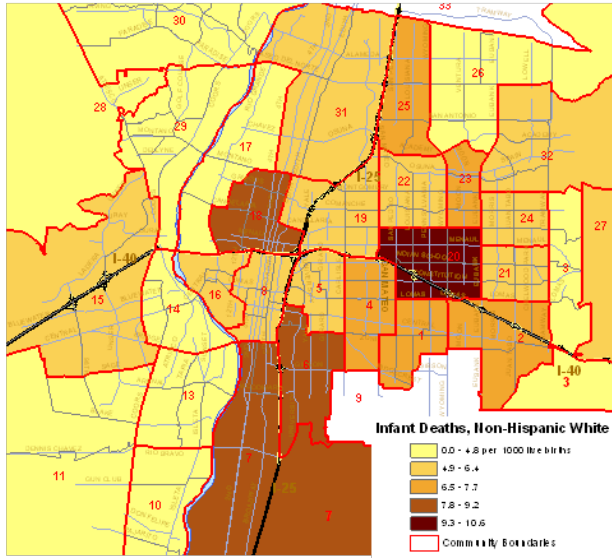


PLACE MATTERS – ABC HEAT
 Years 1990 through 2005, N = 70

Source: NMDOH, BVRHS

INFANT MORTALITY RATES, 1990-2005

WHITES, INFANT MORTALITY

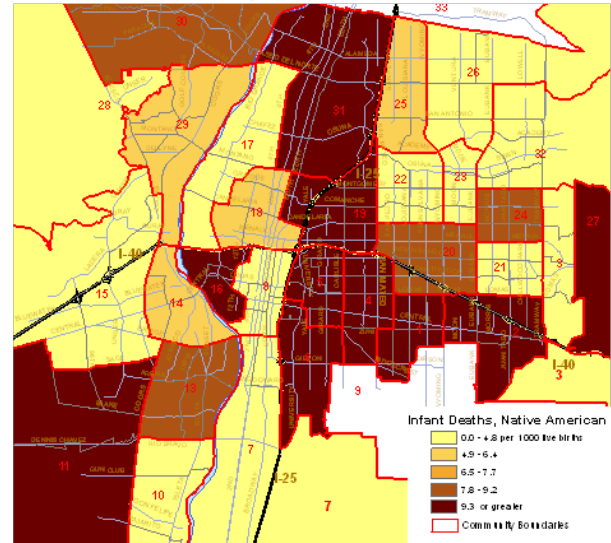


PLACE MATTERS - ABC HEAT

Years 1990 through 2005, N = 291

Source: NMDOH, BIRHS

NATIVE AMERICANS, INFANT MORTALITY

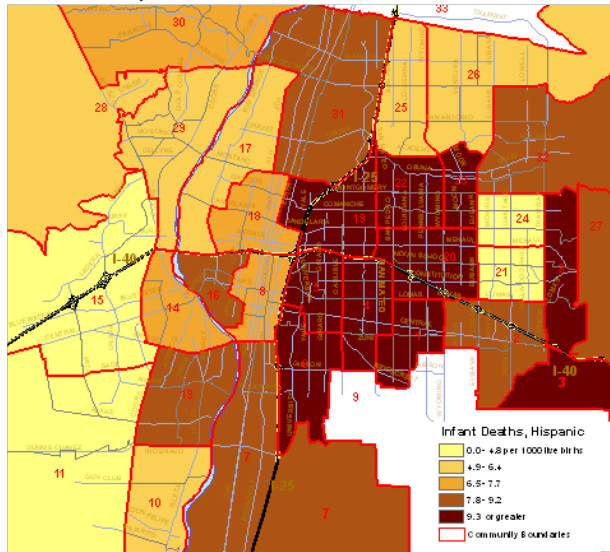


PLACE MATTERS - ABC HEAT

Years 1990 through 2005, N = 62

Source: NMDOH, BIRHS

HISPANICS, INFANT MORTALITY

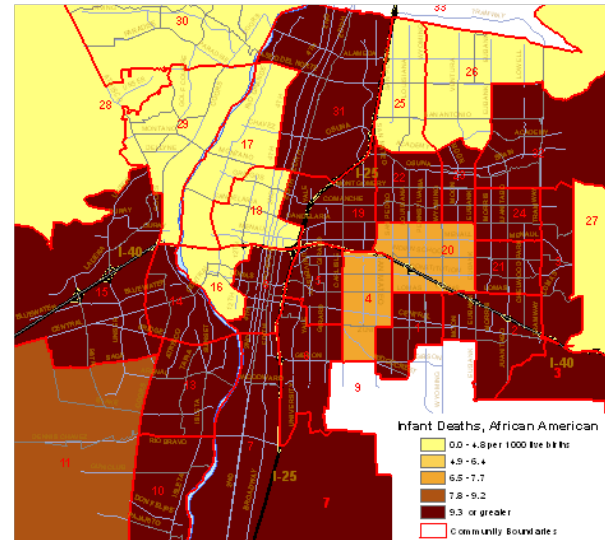


PLACE MATTERS - ABC HEAT

Years 1990 through 2005, N = 506

Source: NMDOH, BIRHS

AFRICAN AMERICANS, INFANT MORTALITY



PLACE MATTERS - ABC HEAT

Years 1990 through 2005, N = 70

Source: NMDOH, BIRHS

THESE MAPS ARE PUBLIC DOMAIN.

FOR INQUIRIES, COMMENTS, UPDATES, AND CORRECTIONS, PLEASE CONTACT:

Thomas N. Scharmen, M.A., M.P.H., Epidemiologist
Regions 1 & 3, Office of Community Assessment, Planning and Evaluation
Public Health Division, New Mexico Department of Health
North Valley Public Health Office
7704-A 2nd St, NW Albuquerque, NM 87107
Telephone: 897-5700 ext 126; Fax: 897-1010
E-mail: thomas.scharmen@state.nm.us

JULY 2010